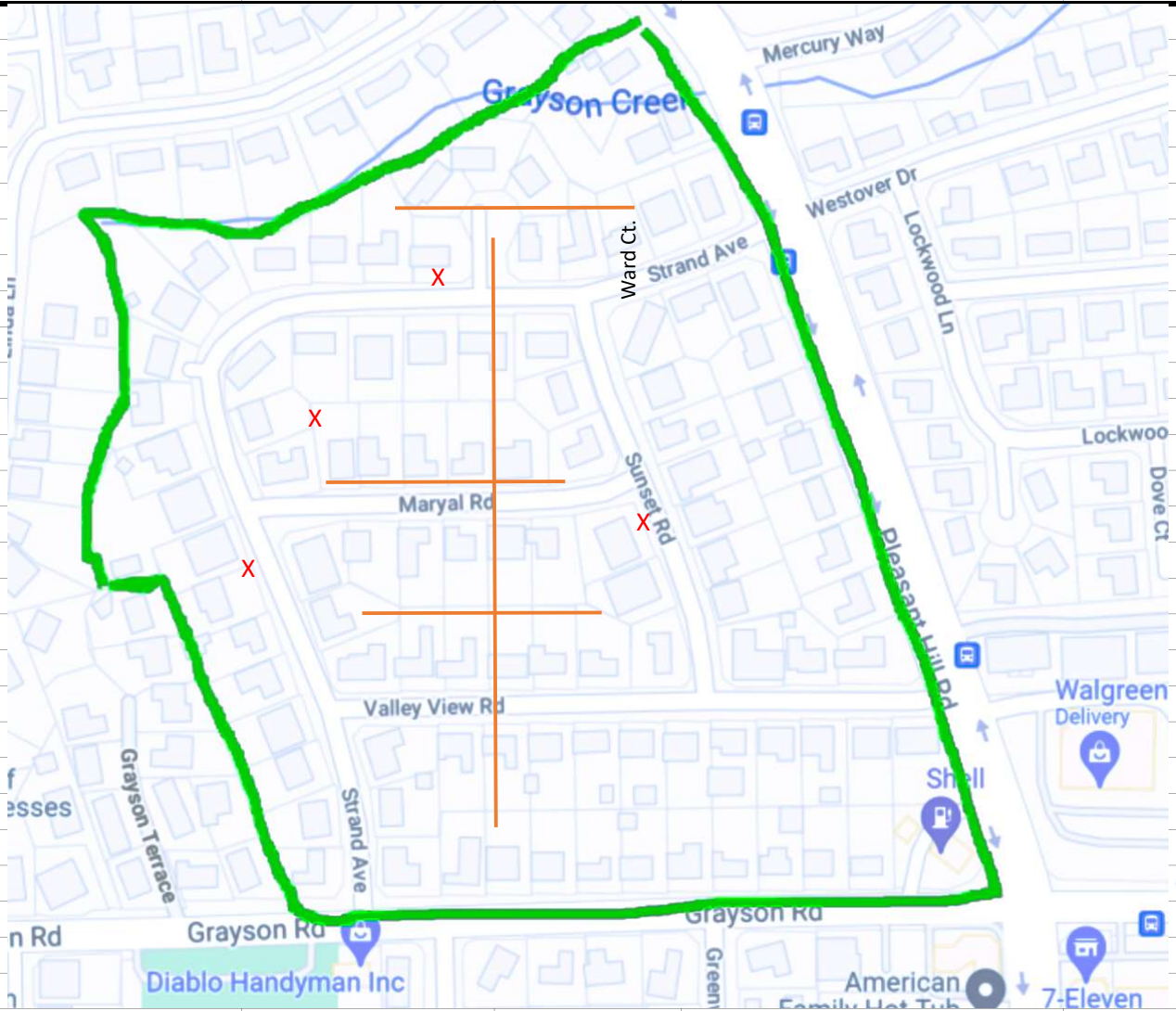




AREA: SW

ZONE: 7



Street Name	Multiple Zones	Multiple Areas	Hazards/Information
<b>Throughout Zone</b>			Trees and overhead wires, incl. high voltage Unsecured brick chimneys
Pleasant Hill Rd.	2, 6, 11, 15, 16, 17, 18, 19, 21, 22, 28		Underground utilities Gas station on corner
Grayson Rd.	3, 4, 5, 6, 8, 9, 10, 11	PH NW, Martinez	Overhead wires
Strand Ave.			
Sunset Rd.			
Maryal Rd.			
Valley View Rd.			
Ward Ct.			Lowest Point for drainage
			Dips, but may have enough drainage
			Extreme risk: high trees/high voltage